

Zone Types

- Back Reef
- Bank/Shelf
- Bank/Shelf Escarpment
- Channel
- Dredged
- Fore Reef
- Lagoon
- Reef Crest
- Reef Flat
- Shoreline Intertidal
- Unknown

0 0.25 0.5 1
Kilometers

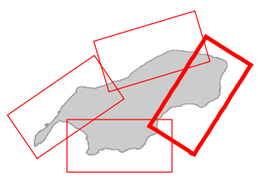

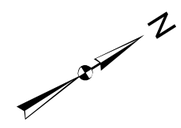

Map prepared by the National Ocean Service, Biogeography Program, in cooperation with Analytical Laboratories of Hawaii and BAE Systems Spectral Solutions. 2004

The Commonwealth of the Northern Mariana Islands

Rota Benthic Habitat Map

Frame 17 - Zones