View Printable Maps



Benthic Habitat Atlas of Puerto Rico and the U.S. Virgin Islands

Mapping Benthic Habitats to Support Research, Monitoring, Coastal Zone and Fisheries Management

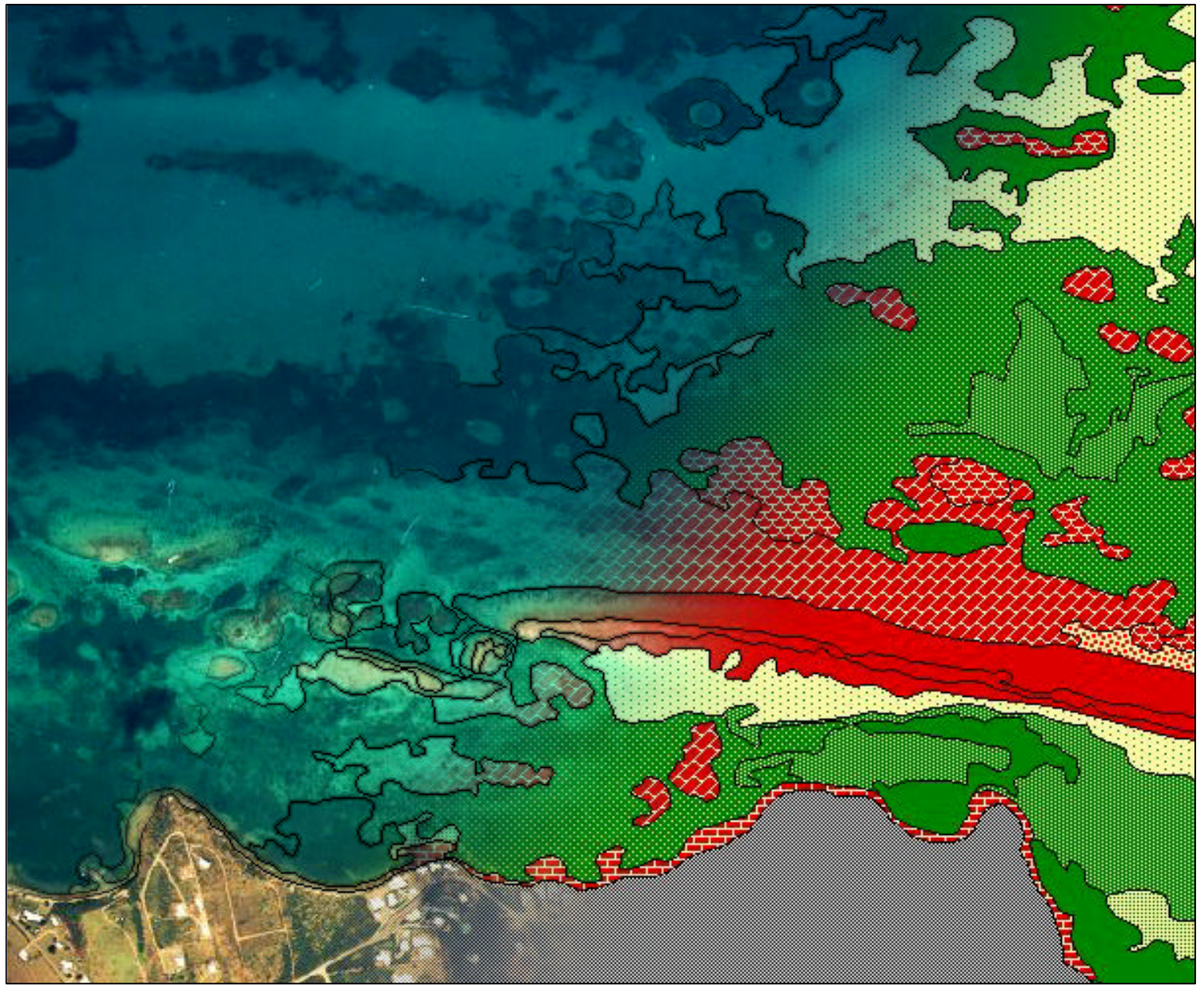





Biogeography Team
NOAA National Ocean Service
National Centers for Coastal Ocean Science
Center for Coastal Monitoring and Assessment