Republic of Palau : Shallow-water Benthic Habitats (Frame 76)

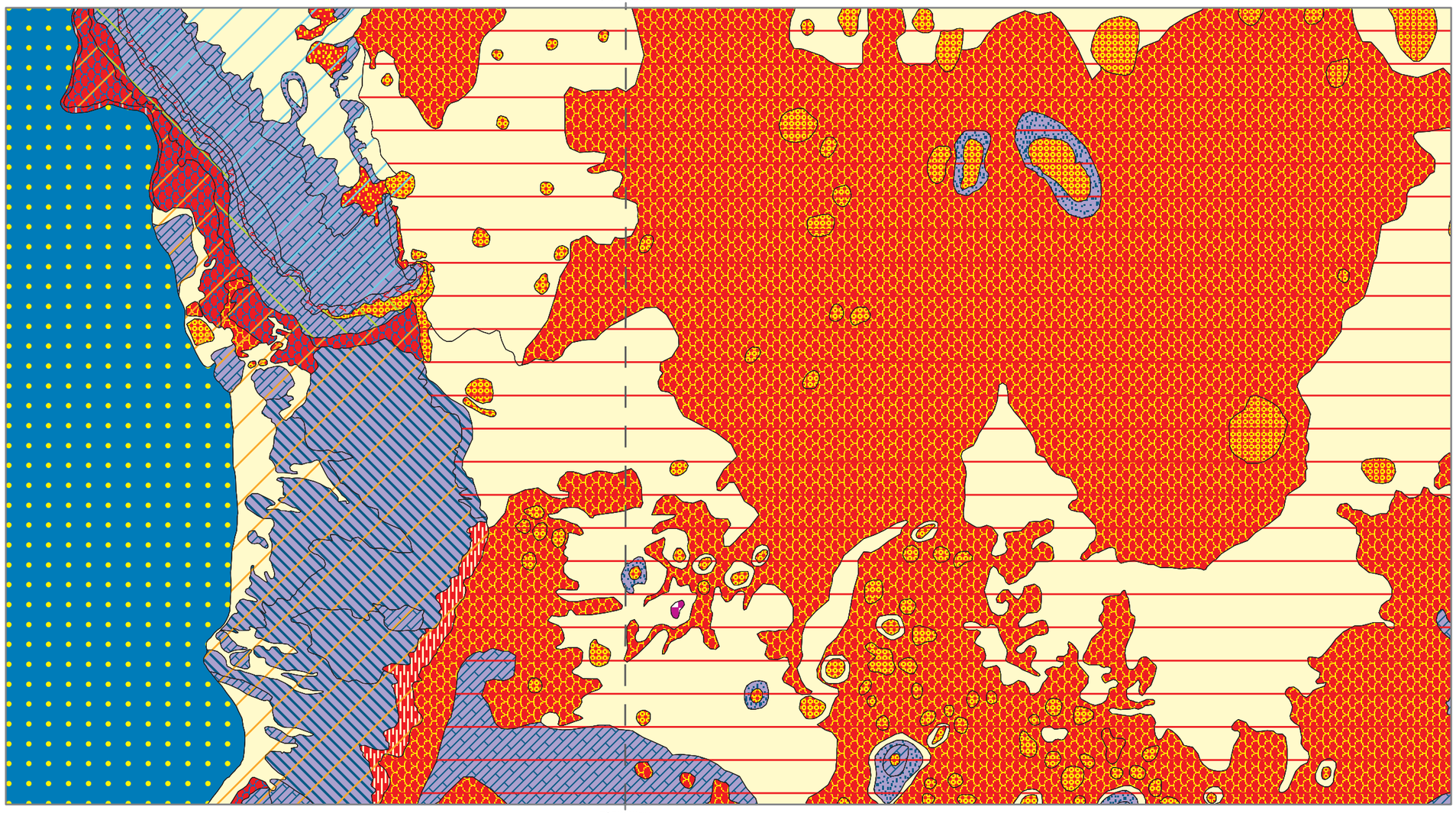

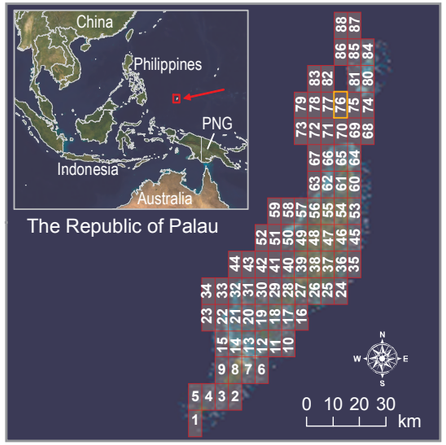

Zone

- Back Reef
- Bank/Shelf
- Bank/Shelf Escarpment
- Channel
- Dredged
- Fore Reef
- Lagoon
- Land
- Reef Crest
- Reef Flat
- Reef Hole
- Shoreline Intertidal
- Unknown
- Vertical Wall

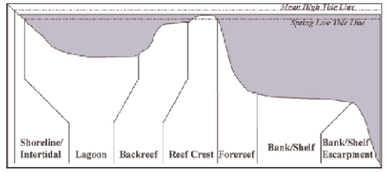

N

Minimum Mapping Unit (1 Acre)

0 0.5 1 1.5 km

Map prepared by the National Ocean Service, Biogeography Team,
in cooperation with Analytical Laboratories of Hawaii. 2007
For more information: http://ccma.nos.noaa.gov/ecosystems/coralreef/palau_fas_mapping.html

1 0.5 0 mi